



Arriving by air (1)

International airports

The main UK international airports are:

- London Heathrow
www.baa.co.uk/main/airports/heathrow
- London Gatwick
www.baa.co.uk/main/airports/gatwick
- Birmingham
www.bhx.co.uk
- Manchester
www.manchesterairport.co.uk

Ground transportation

Approximate best journey times are given in brackets (). Please allow plenty of additional time for transfers. Also, consider connecting flights to local airports (see next page). For more information see *Arriving by road* and *Arriving by rail*.

from London airports

Gatwick

- Gatwick Express train to London Victoria (35 min)
- Underground to King's Cross (25 min)
- Intercity train (GNER) to York (2¼ hours)
- Train to Malton (25 min)
- Taxi to Hydramotion (7 min)

Heathrow

- Underground to London King's Cross (55 min), **or** Heathrow Express to London Paddington (20 - 25 min) + Underground to London King's Cross (15 min)
- Intercity train (GNER) to York (2¼ hours)
- Train to Malton (25 min)
- Taxi to Hydramotion (7 min)

Stansted†

- Stansted Express to London Liverpool Street (45 min)
- Underground to London King's Cross (15 min)
- Intercity train (GNER) to York (2¼ hours)
- Train to Malton (25 min)
- Taxi to Hydramotion (7 min)



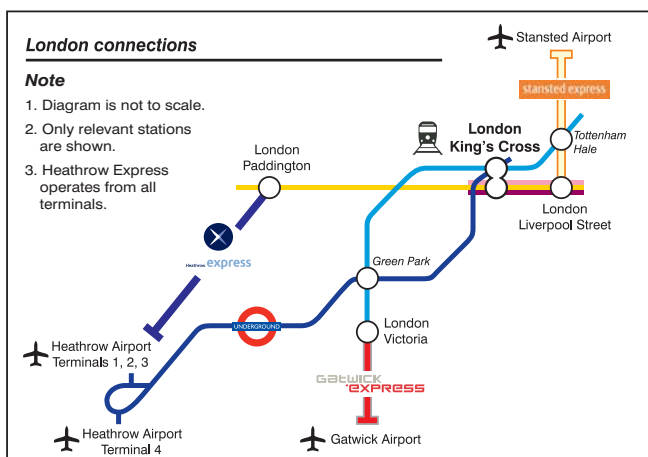
from Birmingham Airport

- Train to Birmingham New Street station (20 min)
- Intercity train to York (2½ hours)
- Train to Malton (25 min)
- Taxi to Hydramotion (7 min)

from Manchester Airport

See next page, **Local airports**

†See www.baa.co.uk/main/airports/stansted for other travel options.



Underground trains to London King's Cross

All these trains are direct. For more details, visit www.tube.tfl.gov.uk.

from **Heathrow Airport**
 ■ Piccadilly Line (northbound)

from **Victoria**
 ■ Victoria Line (northbound)

from **Paddington**
 ■ Circle Line (eastbound)

from **Liverpool Street**
 ■ Hammersmith & City Line (westbound) **or**
 ■ Circle Line (westbound) **or**
 ■ Metropolitan Line (westbound)





Arriving by air (2)

Local airports

The nearest airports to Malton are:

- Humberside
www.humberside-airport.co.uk
- Leeds/Bradford
www.lbia.co.uk
- Manchester
www.manchesterairport.co.uk
- Newcastle
www.newcastleairport.co.uk
- Teesside (Durham Tees Valley)
www.durhamteesvalleyairport.com

Ground transportation

Approximate best journey times are given in brackets (). Please allow plenty of additional time for transfers. For more information see *Arriving by road* and *Arriving by rail*.



Airport	Public transport	Self drive
Humberside	<ul style="list-style-type: none"> • Taxi to Barnetby station (10 min) • Train to Doncaster (45 min) • Intercity train to York (25 min) • Train to Malton (25 min) • Taxi to Hydramotion (7 min) 	<ul style="list-style-type: none"> • A18 towards Scunthorpe • M180 (west) to M18 • M18 (north) to M62 • M62 (east) to junction 37 • A614/A63 to Selby • A19 to York • A64 to Malton
Leeds/Bradford	<ul style="list-style-type: none"> • Airlink bus 757 to Leeds City Rail Station (30 min) • Train to York (25 min) • Train to Malton (25 min) • Taxi to Hydramotion (7 min) 	<ul style="list-style-type: none"> • A658 to Knaresborough • A59 to York • A1237 around York • A64 to Malton
Manchester	<ul style="list-style-type: none"> • Train to York (2 hours) • Train to Malton (25 min) • Taxi to Hydramotion (7 min) 	<ul style="list-style-type: none"> • M56/M60 towards Leeds • M62 (east) to junction 29 • M1 (north) to junction 48 • A1(M) to junction 45 • A64 to Malton
Newcastle	<ul style="list-style-type: none"> • Metro to Newcastle Central Station (25 min) • Intercity train to York (2 hours) • Train to Malton (25 min) • Taxi to Hydramotion (7 min) 	<ul style="list-style-type: none"> • A696 towards Newcastle • A1 (south) to junction 47 • A59 to York • A1237 around York • A64 to Malton
Teesside (Durham Tees Valley)	<ul style="list-style-type: none"> • Taxi to Darlington Rail Station (20 min) • Intercity train to York (30 min) • Train to Malton (25 min) • Taxi to Hydramotion (7 min) 	<ul style="list-style-type: none"> • A67 towards Darlington • A66 towards Scotch Corner • A1(M)/A1 (south) to junction 47 • A59 to York • A1237 around York • A64 to Malton



Arriving by road

Hydramotion is based in the York Road Business Park just outside Malton in North Yorkshire.



From the south

1. A1 to junction 45
or
M1 to junction 48
A1(M) to junction 45
or
M1 to junction 32
M18 to junction 2
A1(M) / A1 to junction 45

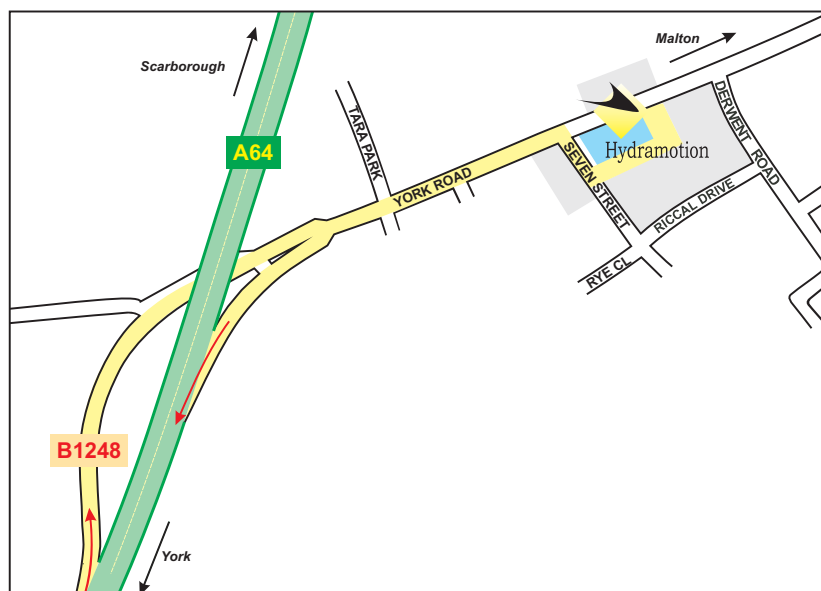
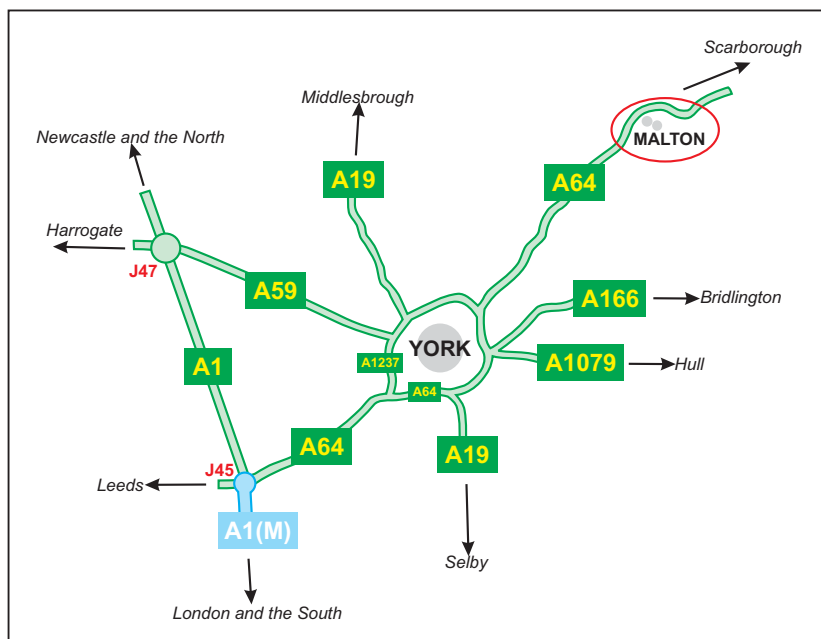
2. A64 to Malton

From the north

1. A19 to York
or
A1 to junction 47
A59 to York
2. A1237 around York
3. A64 to Malton

From the west

1. M62 to junction 29
2. M1 (north) to junction 48
3. A1(M) to junction 45
4. A64 to Malton



1 York Road Business Park
Malton
York
YO17 6YA
England

Telephone: +44 (0)1653 600294
Fax: +44 (0)1653 693446

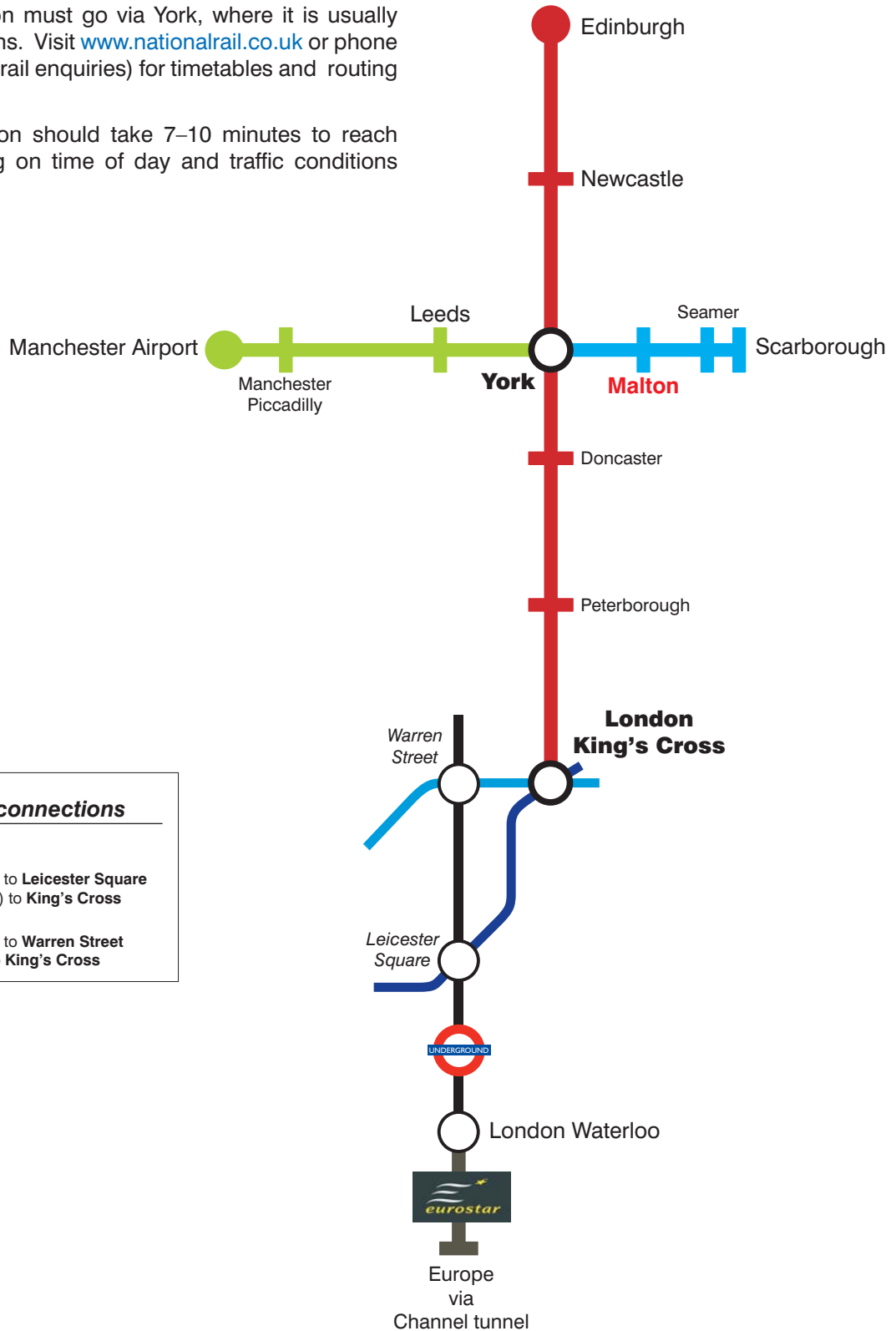
email: sales@hydramotion.com
www.hydramotion.com



Arriving by rail

All rail journeys to Malton must go via York, where it is usually necessary to change trains. Visit www.nationalrail.co.uk or phone 08457 48 49 50 (national rail enquiries) for timetables and routing information.

A taxi from Malton station should take 7–10 minutes to reach Hydramotion, depending on time of day and traffic conditions (see *Arriving by road*).



London Tube connections

Waterloo to King's Cross

— Northern Line (northbound) to Leicester Square

— Piccadilly Line (northbound) to King's Cross

or

— Northern Line (northbound) to Warren Street

— Victoria Line (eastbound) to King's Cross